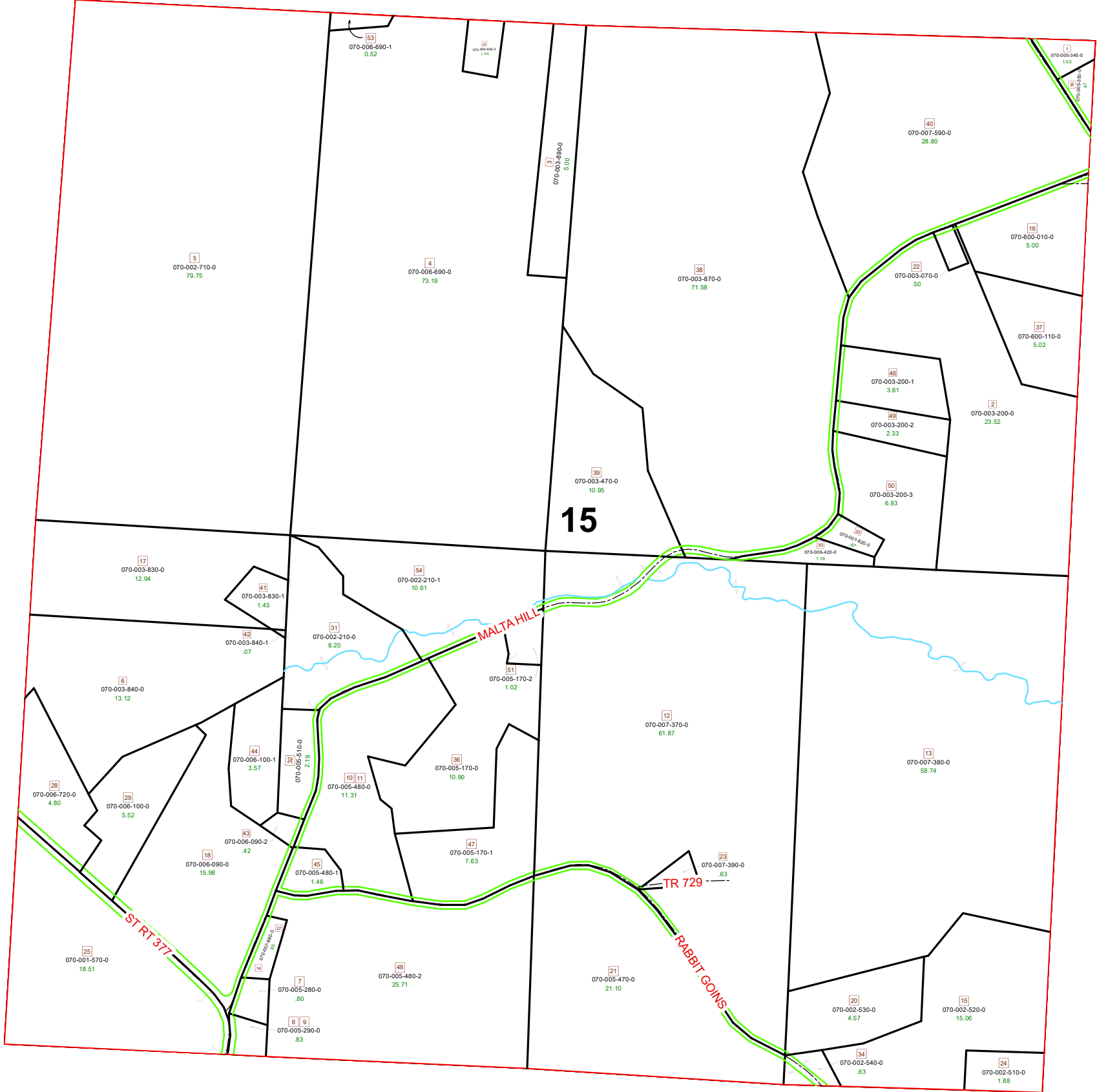


# MALTA TOWNSHIP SECTION 15 R-12 TWP-10 MORGAN COUNTY, OH



PIN	VOL	PAG	Owner	LegalDescr	Acres
070-005-480-2	OR210	2533	BARTON TROY L & ATARAH L	R12 T10 S15 SD 48	25.717
070-005-170-2	OR112	797	BOONE BRETT WINFREY & KARISA LEE	R12 T10 S15 SD 51 S	1.026
070-005-470-0	OR224	2288	BURNFIELD RONALD E	R12 T10 S15 SD 21	21.1
070-600-010-0			CEMETERY (GEO WILLIS PT)	R12 T10 S15 LOT 16 D	5
070-001-570-0	OR219	488	DEARTH KRISTY & BERYL E DARBY	R12 T10 S15 SD 25 S	18.517
070-006-720-0	OR229	2248	DEARTH KRISTY L	R12 T10 S15 SD 28	4.809
070-002-540-0	OR10	318	GOINS JERRY H	R12 T10 S15 SD 34 S	0.63
070-002-530-0	OR90	671	GOINS JERRY H	R12 T10 S15 SD 20	4.57
070-002-520-0	OR90	671	GOINS JERRY H	R12 T10 S15 SD 15	15.06
070-002-210-1	OR216	647	GREUJY DANIEL LUCAS & TARA L	R12 T10 S15 SD 54 S	10.61
070-006-690-2	OR231	3355	GREUJY JOHN JACOB	R12 T10 S15 SD 55	1.145
070-003-840-1	D.V 204	172	GREUJY WILLIAM CHAD	R12 T10 S15 SD 42	0.074
070-002-210-0	OR210	2150	GREUJY WILLIAM CHAD & JODY	R12 T10 S15 SD 31 S	8.208
070-003-830-1	D.V 204	172	GREUJY WILLIAM CHAD RT #2 CO RD 94	R12 T10 S15 SD 41	1.451
070-003-830-0	OR224	1013	GREUJY WILLIAM J & BARBARA J TRUSTEES	R12 T10 S15 SD 17	12.949
070-002-710-0	OR224	1013	GREUJY WILLIAM J & BARBARA J TRUSTEES	R12 T10 S15 SD 5	79.75
070-006-100-0	OR224	1013	GREUJY WILLIAM J & BARBARA J TRUSTEES	R12 T10 S15 SD 29	5.525
070-006-090-0	OR224	1013	GREUJY WILLIAM J & BARBARA J TRUSTEES	R12 T10 S15 SD 18	15.988
070-003-840-0	OR224	1013	GREUJY WILLIAM J & BARBARA J TRUSTEES	R12 T10 S15 SD 6	13.126
070-006-690-0	OR224	1013	GREUJY WILLIAM J & BARBARA J TRUSTEES	R12 T10 S15 SD 4	73.19
070-005-170-1	OR228	610	GUNN EDWIN K & CASSIE M COPELAND	R12 T10 S15 SD 47 S	7.637
070-003-470-0	D.V 161	151	JONES DAVID E & CHERYL J	R12 T10 S15 SD 39	10.95
070-005-350-0	D.V 186	408	KRAUSE ROBIN L	R12 T10 S15 SD 19	0.47
070-005-340-0	D.V 186	408	KRAUSE ROBIN L	R12 T10 S10 SD 15	1.03
070-003-870-0	D.V 202	550	LAWRENCE STEVEN D	R12 T10 S15 SD 38	71.58
070-003-890-0	D.V 202	550	LAWRENCE STEVEN D	R12 T10 S15 SD 3	5
070-003-070-0	OR195	359	LUMAN DIANE L	R12 T10 S15 SD 22	0.5
070-600-110-0			MALTA UNION CEMETERY TRUSTEES	R12 T10 S15 SD 37	5.02
070-003-200-3	OR106	116	MCGREW ADRIAN R & TERESA D LANE	R12 T10 S15 SD 50 S	6.938
070-005-170-0	OR233	1759	MCKOWN CHARLES	R12 T10 S15 SD 36 S	10.907
070-003-200-2	OR126	384	MIDDY NORMAN G & DARCY D	R12 T10 S15 SD 49	2.337
070-003-200-1	OR126	384	MIDDY NORMAN G & DARCY D	R12 T10 S15 SD 46	3.613
070-002-510-0	OR218	2769	NICHOLS MATTHEW TOD-DELORES NICHOLS	R12 T10 S15 SD 24	1.882
070-005-290-0	OR213	2873	NORMAN DAVID E JR & CLORIS	R12 T10 S15 SD 8-9	0.831
070-005-480-1	OR211	2316	PALMER CLEVE BRIAN & MELISSA	R12 T10 S15 SD 45 S	1.465
070-005-480-0	OR55	451	PALMER WILLIS E	R12 T10 S15 SD 10-11	11.318
070-006-100-1	OR26	793	PALMER WILLIS E & SARA	R12 T10 S15 SD 44	3.575
070-005-510-0	D.V 136	541	PALMER WILLIS E & SARA	R12 T10 S15 SD 32	2.19
070-006-090-2	OR26	793	PALMER WILLIS E & SARA I	R12 T10 S15 SD 43	0.412



**Boundaries**

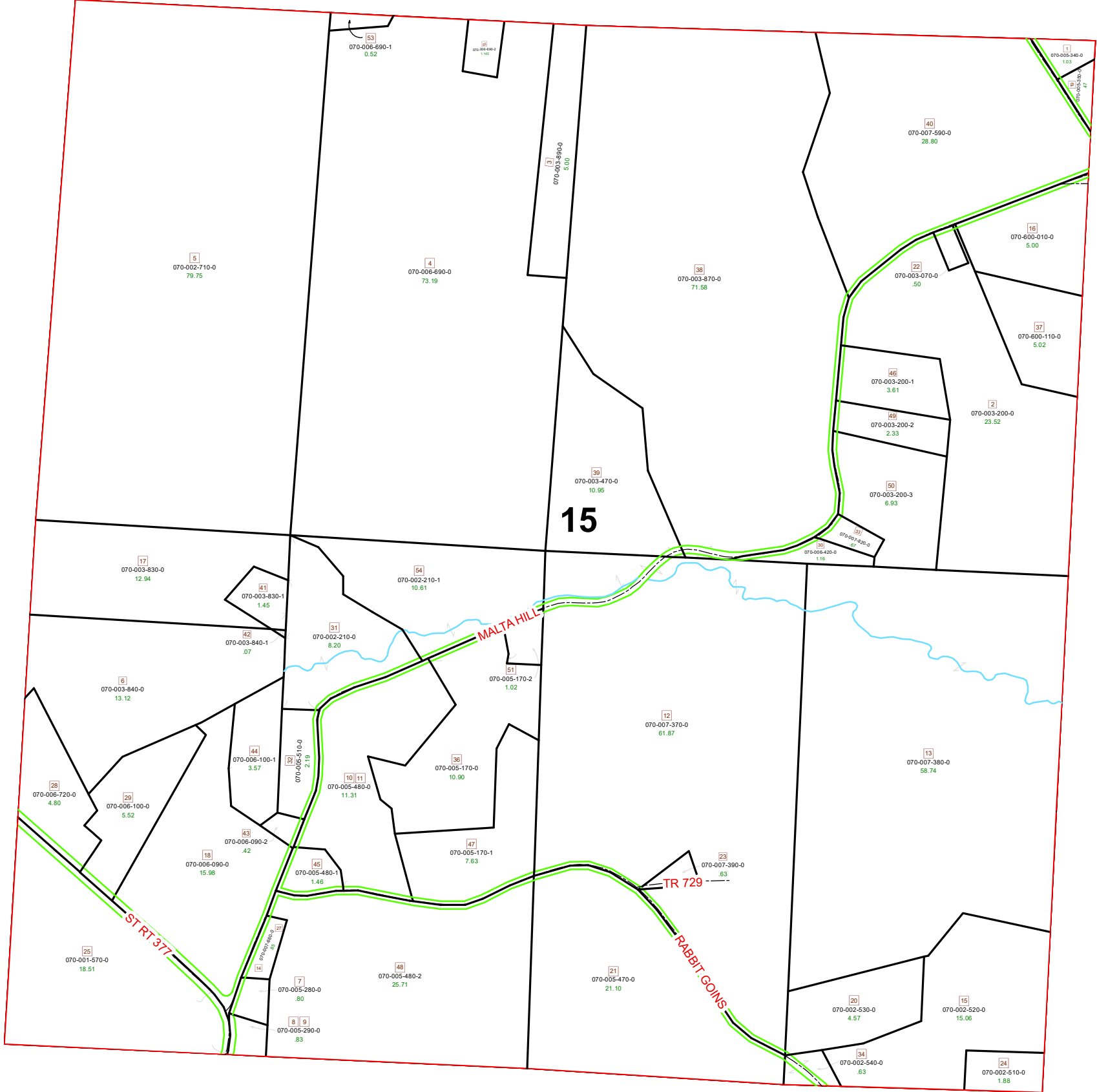
- Hidden (dashed line)
- Hydro (blue line)
- Roads (black line)
- County (thick black line)
- Lot (yellow line)
- Parcel (thin black line)
- Parcels (white box)
- ROW (green line)
- Section (red line)
- Township (dotted line)




Disclaimer: The information that these maps contains is for reference purposes only. Please bring any errors to the attention of the Engineer's Office staff.  
Thank you

Source: Morgan County Engineer's Office  
Author: Marcia Wolfe  
Date: 6/19/2020

# MALTA TOWNSHIP SECTION 15 R-12 TWP-10 MORGAN COUNTY, OH



PIN	VOL	PAG	Owner	LegalDescr	Acres
070-006-420-0	D.V	130 603	SANDS ROBERT E & DELORES A	R12 T10 S15 SD 30	1.16
070-003-200-0	OR221	716	SCHLOTTERER JOHN JORG & CHERYL LYNN	R12 T10 S15 SD 2 SU	23.523
070-005-280-0	OR228	343	SCHRAMM MICHAEL L JR & BRANDY	R12 T10 S15 SD 7 SU	0.804
070-006-690-1	OR209	2693	SHRIVERS BERNARD & PATRICIA	R12 T10 S15 SD 53 S	0.52
070-007-390-0	OR151	44	TOWNSEND A RANDALL & ROBIN L C/O A RANDALL T	R12 T10 S15 SD 23	0.63
070-007-380-0	OR151	44	TOWNSEND A RANDALL & ROBIN L C/O A RANDALL T	R12 T10 S15 SD 13	58.74
070-007-370-0	OR151	44	TOWNSEND A RANDALL & ROBIN L C/O A RANDALL T	R12 T10 S15 SD 12	61.87
070-007-590-0	OR207	3462	WEAVER JAMES A & JUSTIN C	R12 T10 S15 SD 40	28.8
070-007-660-0	D.V	161 589	WEINGART LYNN A & BETTY M	R12 T10 S15 SD 14-27	0.85
070-007-820-0	D.V	138 351	WILLIS ROBERT L & JOYCE	R12 T10 S15 SD 33	0.67



**Boundaries**

- Hidden
- Roads
- County
- Hydro
- Lot
- Parcel
- ROW
- Section
- Township
- Parcels

